

Important Note

The object of this enquiry is simply to reach the truth of the matter, whatever it may be. Witnesses are therefore asked to answer the questions as fully as possible and not to keep back any information, whether for or against the public status claim. This is of particular importance if the information is to be of real value in establishing the status

Name of
(Block Ca

Address
(Block Ca

Date of B



Description of way (include grid references if known):-

From - CORPORATION ST
To - GAOL SQUARE

* Please delete as appropriate

1. How many years have you known the way? *10 years*

2.(a) Do you believe the way to be a public right of way? *YES/~~NO~~

(b) If so, is the way

(i) a footpath? (pedestrians only) *YES/~~NO~~

(ii) a bridleway? (pedestrians, horse riders and pedal cyclists) *YES/~~NO~~

(iii) a by-way open to all traffic? (all uses including vehicles) *~~YES~~/NO

3. How wide is the way?
18' feet

use the above way every day

used the above way?

*YES/NO

12

ring which years? From NOV 1987 till now now
1997

Where were you going from/to?

For what purpose? (eg work, pleasure)

(d) How many times a year? (eg daily)

(e) By what means? (eg on foot, horseback, motor vehicle etc)

(f) Please show the route of the way used on the attached plan.

corporation St to town

both
10 years

Foot

5.(a) Has the way always been on the same route?

*YES/NO

(b) If not, please give details of original route, date of diversion and show details on a plan.

6. Have there, to your knowledge, ever been on the way any stiles or gates?

~~YES/NO~~ NO

If so, state (with details of location) where the stiles or gates stood.

7.(a) Were you working for any owner or tennant of land crossed by the way at the time when you used it.

~~YES/NO~~ NO

(b) If so, give particulars and say whether you received any instructions from the owner/tennant as to the use of the way by the public? If so, what were they?

8.(a) Have you ever been stopped or turned back when using the way or do you know, or have you heard, of anyone else having been prevented from using the route?

~~YES/NO~~ NO

(b) If so, please give particulars.

9.(a) Were you ever told by any owner or tenant of the land crossed by the way, or by anyone in their employment, that the way was not public?

~~*YES/NO~~
NO

(b) If so, give particulars and dates.

10.(a) Have you ever known of any locked gate or obstruction to the way?

~~*YES/NO~~
NO

(b) If so, state when and where and show its approximate position on the attached plan.

11.(a) Have you ever seen notices such as 'Private', 'No Road', 'No Thoroughfare' or 'Trespassers will be Prosecuted', on or near the way?

~~*YES/NO~~
NO

(b) If so, state what the notices said and show their approximate position on a plan.

12.(a) Have you ever been given permission to use the way?

~~*YES/NO~~
NO

(b) If so, by whom?

13. Can you give any further particulars about the way (continue on a separate sheet of paper if necessary).

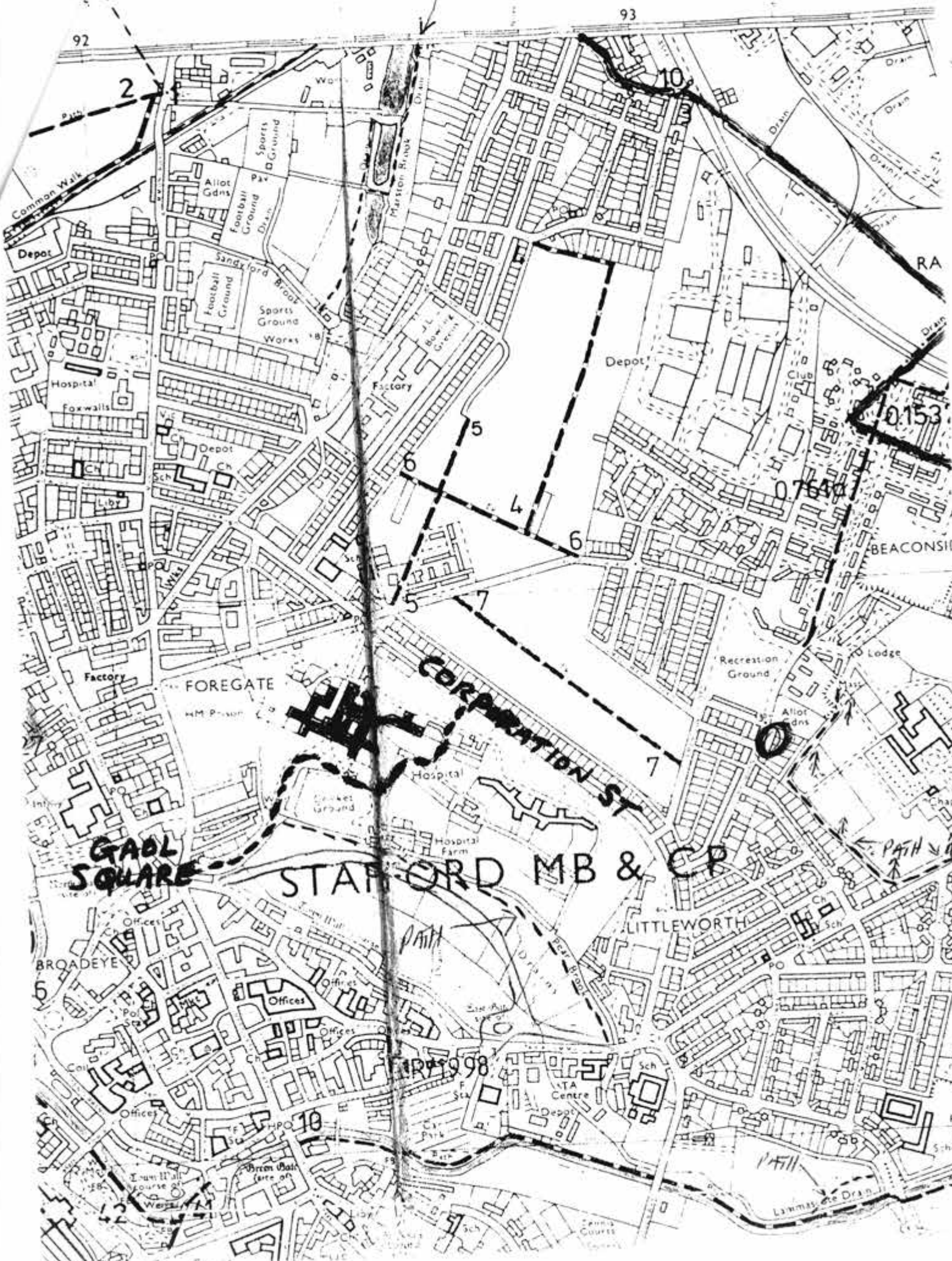
14. Would you be prepared to give evidence of your use of the way at a public inquiry or in a court of law, if necessary?

*YES/NO

I certify that, to the best of my knowledge

Person taking this statement.....

Date 18-11-97.....



92

93

2

10

5

6

4

6

CORPORATION ST

GADL SQUARE

STAFFORD MB & CP

LITTLEWORTH

1998

10

12

0.153

0.765

7

BROAD EYE

Offices

Offices

Offices

Offices

VTA Centre

Depot

Even Hall

Drum Hall

Sch

Sch

Sch

Lanmas de Dran

Cemeter

Cemeter

Sch

PUBLIC RIGHT OF WAY EVIDENCE FORM

26 23

Important Note

The object of this enquiry is simply to reach the truth of the matter, whatever it may be. Witnesses are therefore asked to answer the questions as fully as possible and not to keep back any information, whether for or against the public status claim. This is of particular importance if the information is to be of real value in establishing the status of the way

Name of witness
(Block Capitals please)

Address
(Block Capitals please)

Date of Birth



Description of way (include grid references if known):-
From
To

* Please delete as appropriate

1. How many years have you known the way? *10 yrs.*

2.(a) Do you believe the way to be a public right of way? *YES/~~NO~~

(b) If so, is the way (i) a footpath? (pedestrians only) *YES/~~NO~~ *BOTH*

(ii) a bridleway? (pedestrians, horse riders and pedal cyclists) *YES/~~NO~~

(iii) a by-way open to all traffic? (all uses including vehicles) *YES/NO

3. How wide is the way?
10 FT.

4. Have you used the above way?

~~•YES/NO~~

If so: (a) During which years?

87-97

- (b) Where were you going from/to?
(c) For what purpose? (eg work, pleasure)
(d) How many times a year? (eg daily)

GAOL SQ./CORPO ST.

- (e) By what means? (eg on
foot, horseback,
motor vehicle etc)
(f) Please show the route of
the way used on the
attached plan.

5.(a) Has the way always been on
the same route?

~~•YES/NO~~

- (b) If not, please give details
of original route, date of diversion and
show details on a plan.

6. Have there, to your knowledge,
ever been on the way
any stiles or gates?

~~•YES/NO~~

If so, state (with details
of location) where the stiles
or gates stood.

7.(a) Were you working for any
owner or tennant of land
crossed by the way at the time
when you used it.

~~•YES/NO~~

- (b) If so, give particulars and say whether you received
any instructions from the owner/tennant as to the
use of the way by the public? If
so, what were they?

8.(a) Have you ever been stopped or
turned back when using the way
or do you know, or have you heard,
of anyone else having been prevented
from using the route?

~~•YES/NO~~

- (b) If so, please
give particulars.
-

9.(a) Were you ever told by any owner or tenant of the land crossed by the way, or by anyone in their employment, that the way was not public?

~~•YES/NO~~

(b) If so, give particulars and dates.

10.(a) Have you ever known of any locked gate or obstruction to the way?

~~•YES/NO~~

(b) If so, state when and where and show its approximate position on the attached plan.

De: 11.(a) Have you ever seen notices such as 'Private', 'No Road', 'No Thoroughfare' or 'Trespassers will be Prosecuted', on or near the way?

~~•YES/NO~~

(b) If so, state what the notices said and show their approximate position on a plan.

12.(a) Have you ever been given permission to use the way?

~~•YES/NO~~

(b) If so, by whom?

13. Can you give any further particulars about the way (continue on a separate sheet of paper if necessary).

14. Would you be prepared to give evidence of your use of the way at a public inquiry or in a court of law, if necessary?

~~•YES/NO~~

I certify that, to the best of my knowledge and belief, the facts I have stated

Person taking this statement.....

Date... 25-11-97

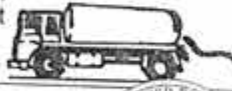


- A SUPERB CONFERENCE & BANQUETING VENUE IN A PRIME RURAL LOCATION
- CONFERENCE FACILITIES FOR 800 DELEGATES OR BANQUETING FOR 500 DINERS
- A VAST RANGE OF CATERING OPTIONS TO SUIT EVERY OCCASION
- 3 MILES FROM JUNCTION 14M6 + CLOSE TO STAFFORD TOWN CENTRE
- AMPLE FREE PARKING FOR UP TO 7000 CARS

FOR FURTHER INFORMATION PLEASE TELEPHONE:- 01785 258060

SEPTIC TANK EMPTYING SERVICE

- ▲ Septic Tanks, Grease Traps and Biodiscs emptied.
- ▲ Competitive Rates.
- ▲ All areas covered.
- ▲ Domestic and Industrial.
- ▲ Fast, Local Service.
- ▲ On Call 24 Hours A Day, 365 Days A Year.
- ▲ ALL Waste Ecologically and Legally Disposed of in accordance with the Environmental Protection Act 1990.



For immediate attention please ring
STAFFORD BOROUGH COUNCIL
on
STAFFORD 223181
and ask for the Administration
Section of the Operations Department



**Stafford:
Beaconside
& Littleworth**

FMS IS 4U MOT

PROFESSIONAL VEHICLE SERVICING, MOT PREPARATION AND TESTING,
FOR MEMBERS OF THE PUBLIC, MOTOR TRADE AND FLEET.

FMS - THE Driving Force in Stafford

FOREGATE MOTOR SERVICES, SNOWS YARD, GREYFRIARS PLACE, STAFFORD 223700 & 214500



GAOL SQUARE

STAFFORD MB & CP

CORPORATION ST

FOREGATE

LITTLEWORTH

THE GREEN

FOREBRIDGE

1919 98

Stanley College

PUBLIC RIGHT OF WAY EVIDENCE FORM

Important Note

The object of this enquiry is simply to reach the truth of the matter, whatever it may be. Witnesses are therefore asked to answer the questions as fully as possible and not to keep back any information, whether for or against the public status claim. This is of particular importance if the information is to be of real value in establishing the status of the way

Name of witness...
(Block Capitals please)

Address ...
(Block Capitals please)

Date of Birth ...



Description of way (include grid references if known):-
From
To

* Please delete as appropriate

1. How many years have you known the way? 10

2.(a) Do you believe the way to be a public right of way? *YES ~~NO~~

(b) If so, is the way

(i) a-footpath? (pedestrians only) *YES ~~NO~~

(ii) a bridleway? (pedestrians, horse riders and pedal cyclists) *YES ~~NO~~

(iii) a by-way open to all traffic? (all uses including vehicles) *~~YES~~/NO

3. How wide is the way?
4 yds

If so: (a) During which years?

1987 - 1997

- (b) Where were you going from/to?
- (c) For what purpose? (eg work, pleasure)
- (d) How many times a year? (eg daily)
- (e) By what means? (eg on foot, horseback, motor vehicle etc)
- (f) Please show the route of the way used on the attached plan.

home - town
work & pleasure
weekly
foot

5.(a) Has the way always been on the same route?

~~YES~~

(b) If not, please give details of original route, date of diversion and show details on a plan.

6. Have there, to your knowledge, ever been on the way any stiles or gates?

~~YES~~ NO

If so, state (with details of location) where the stiles or gates stood.

7.(a) Were you working for any owner or tennant of land crossed by the way at the time when you used it.

~~YES~~ NO

(b) If so, give particulars and say whether you received any instructions from the owner/tennant as to the use of the way by the public? If so, what were they?

8.(a) Have you ever been stopped or turned back when using the way or do you know, or have you heard, of anyone else having been prevented from using the route?

~~YES~~ NO

(b) If so, please give particulars.

9.(a) Were you ever told by any owner or tenant of the land crossed by the way, or by anyone in their employment, that the way was not public?

~~YES~~/NO

(b) If so, give particulars and dates.

10.(a) Have you ever known of any locked gate or obstruction to the way?

~~YES~~/NO

(b) If so, state when and where and show its approximate position on the attached plan.

11.(a) Have you ever seen notices such as 'Private', 'No Road', 'No Thoroughfare' or 'Trespassers will be Prosecuted', on or near the way?

~~YES~~/NO

(b) If so, state what the notices said and show their approximate position on a plan.

12.(a) Have you ever been given permission to use the way?

~~YES~~/NO

(b) If so, by whom?

13. Can you give any further particulars about the way (continue on a separate sheet of paper if necessary).

14. Would you be prepared to give evidence of your use of the way at a public inquiry or in a court of law, if necessary?

*YES/NO

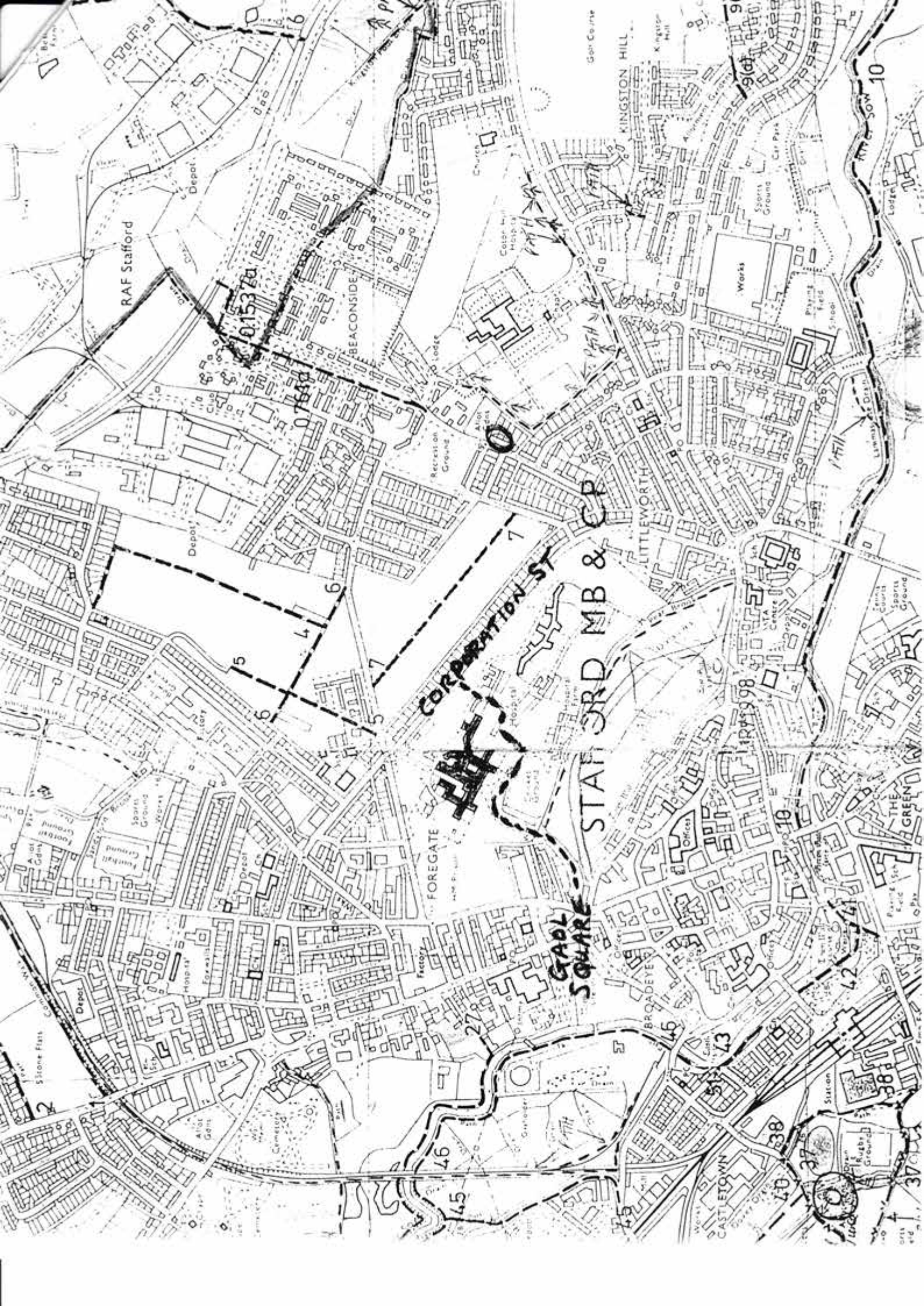
I certify that, to the best of my knowledge and belief, the facts I have stated are true.

Signature



Person taking this statement.....

Date.....



RAF Stafford

BEACONSIDE

CORPORATION ST

STAT 3RD MB & CP

GABLE SQUARE

LITTLEWORTH

BRADLEYEY

CASTLETOWN

KINGSTON HILL

FOREGATE

1

2

3

4

5

6

7

98

10

11

12

13

14

15

16

17

18

19

20

21

22

23

24

25

26

27

28

29

30

31

32

33

34

35

36

37

38

39

40

41

42

43

44

45

46

47

48

49

50

51

52

53

54

55

56

57

58

59

60

61

62

63

64

65

66

67

68

69

70

71

72

73

74

75

76

77

78

79

80

81

82

83

84

85

86

87

88

89

90

91

92

93

94

95

96

97

98

99

100

101

102

103

104

105

106

107

108

109

110

111

112

113

114

115

116

117

118

119

120

121

122

123

124

125

126

127

128

129

130

131

132

133

134

135

136

137

138

139

140

141

142

143

144

145

146

147

148

149

150

151

152

153

154

155

156

157

158

159

160

161

162

163

164

165

166

167

168

169

170

171

172

173

174

175

176

177

178

179

180

181

182

183

184

185

186

187

188

189

190

191

192

193

194

195

196

197

198

199

200

201

202

203

204

205

206

207

208

209

210

211

212

213

214

215

216

217

218

219

220

221

222

223

224

225

226

227

228

229

230

231

232

233

234

235

236

237

238

239

240

241

242

243

244

245

246

247

248

249

250

251

252

253

254

255

256

257

258

259

260

261

262

263

264

265

266

267

268

269

270

271

272

273

274

275

276

277

278

279

280

281

282

283

284

285

286

287

288

289

290

291

292

293

294

295

296

297

298

299

300

301



- A SUPERB CONFERENCE & BANQUETING VENUE IN A PRIME RURAL LOCATION
- CONFERENCE FACILITIES FOR 800 DELEGATES OR BANQUETING FOR 500 DINERS
- A VAST RANGE OF CATERING OPTIONS TO SUIT EVERY OCCASION
- 3 MILES FROM JUNCTION 14M6 + CLOSE TO STAFFORD TOWN CENTRE
- AMPLE FREE PARKING FOR UP TO 7000 CARS

FOR FURTHER INFORMATION PLEASE TELEPHONE- 01785 258060

SEPTIC TANK EMPTYING SERVICE

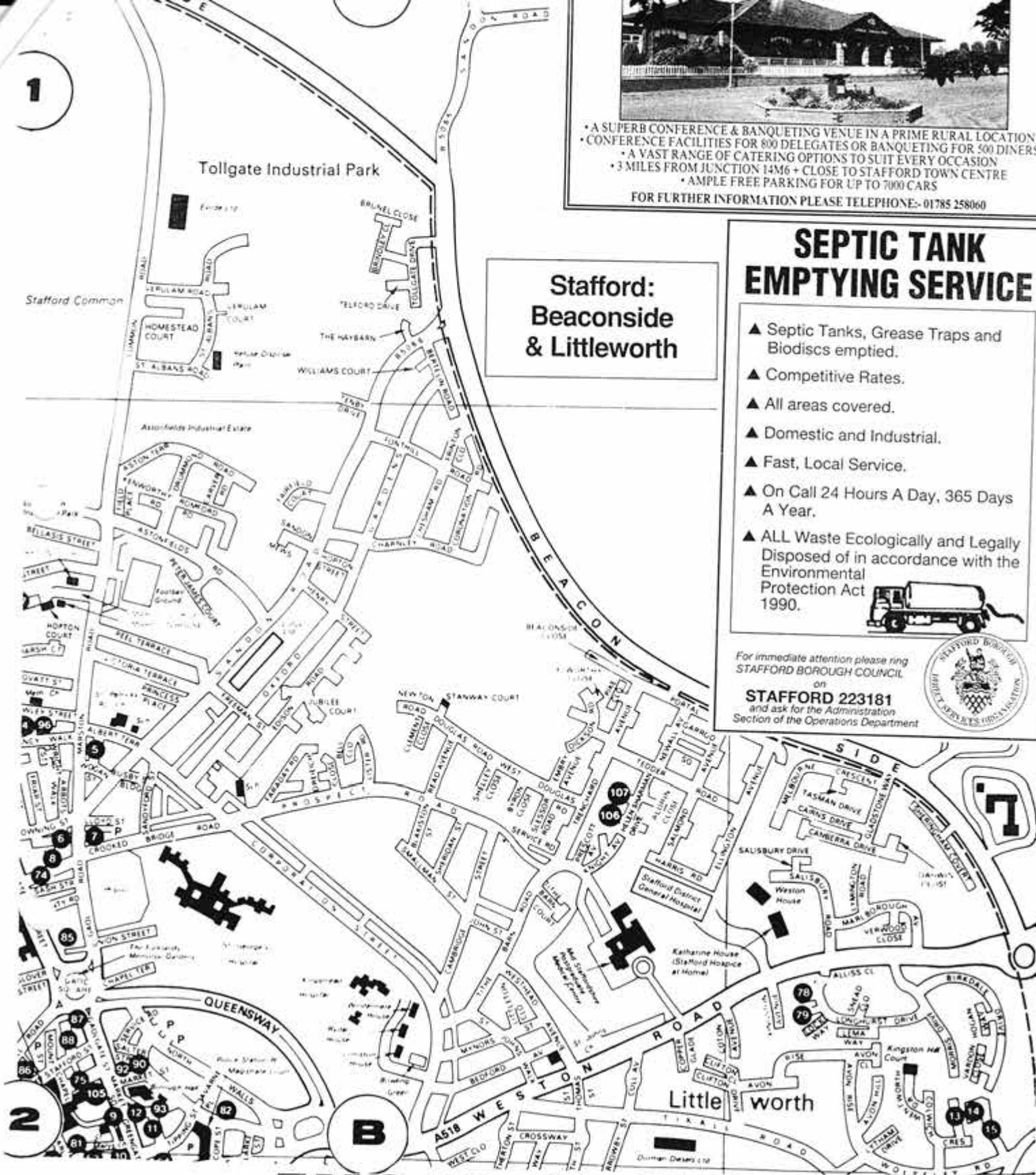
- ▲ Septic Tanks, Grease Traps and Biodiscs emptied.
- ▲ Competitive Rates.
- ▲ All areas covered.
- ▲ Domestic and Industrial.
- ▲ Fast, Local Service.
- ▲ On Call 24 Hours A Day, 365 Days A Year.
- ▲ ALL Waste Ecologically and Legally Disposed of in accordance with the Environmental Protection Act 1990.



For immediate attention please ring
STAFFORD BOROUGH COUNCIL
on
STAFFORD 223181
and ask for the Administration
Section of the Operations Department



Stafford: Beaconside & Littleworth



FMS IS 4U MOT

PROFESSIONAL VEHICLE SERVICING, MOT PREPARATION AND TESTING,
FOR MEMBERS OF THE PUBLIC, MOTOR TRADE AND FLEET.

FMS - THE Driving Force in Stafford

FOREGATE MOTOR SERVICES, SNOWS YARD, GREYFRIARS PLACE, STAFFORD 223700 & 214500